

































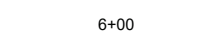


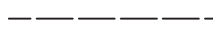








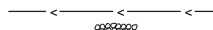
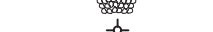
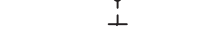














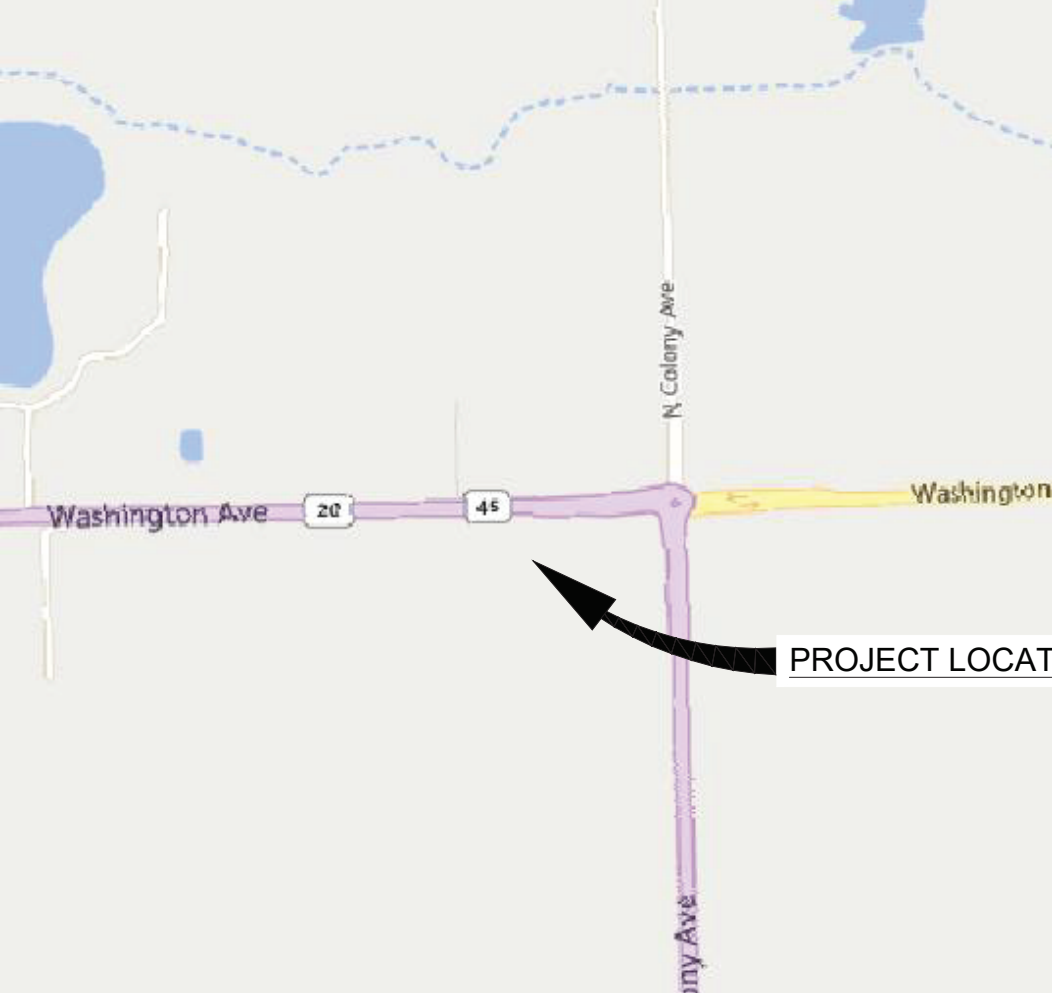
Save: 5/8/2025 1:22 PM lketelhut Plot: 5/8/2025 1:23 PM X:\KOKI\KURKI\184075\5-final-dsgn\51-drawings\10-Civil\cad\dwg\sheet184075KU TL&DET.dwg

EXISTING	
	RIGHT OF WAY
	PERMANENT EASEMENT
	PROPERTY LINE
	HORIZONTAL CONTROL POINT
	BENCHMARK
	SURVEY MARKER
	SOIL BORING
	SANITARY SEWER AND MANHOLE
	FORCE MAIN AND LIFT STATION
	SANITARY SEWER SERVICE & CLEANOUT
	WATER MAIN, HYDRANT, VALVE AND MANHOLE
	WATER SERVICE AND CURB STOP BOX
	STORM SEWER, MANHOLE AND CATCH BASIN
	CULVERT AND APRON ENDWALL
	GAS MAIN, VALVE, VENT AND METER
	HANDHOLE
	BURIED FIBER OPTIC CABLE AND MANHOLE
	BURIED PHONE CABLE, PEDESTAL AND MANHOLE
	BURIED TV CABLE, PEDESTAL AND MANHOLE
	BURIED ELECTRIC CABLE, PEDESTAL, MANHOLE, TRANSFORMER AND METER
	OVERHEAD WIRE, POLE AND GUY WIRE
	LIGHT POLE
	TRAFFIC SIGNAL
	STREET NAME SIGN
	SIGN (NON STREET NAME)
	RAILROAD TRACKS
	DECIDUOUS AND CONIFEROUS TREE
	BUSH / SHRUB AND STUMP
	EDGE OF WOODED AREA
	WETLAND
	BUILDING
	FENCE (UNIDENTIFIED)
	BARBED WIRE FENCE
	CHAIN LINK FENCE
	ELECTRIC WIRE FENCE
	WOOD FENCE
	WOVEN WIRE FENCE
	PLATE BEAM GUARDRAIL
	CABLE GUARDRAIL
	POST / BOLLARD
	RETAINING WALL
	6+00
PROPOSED	
	STREET CENTERLINE
	RIGHT-OF-WAY
	PERMANENT EASEMENT
	TEMPORARY EASEMENT
	CONSTRUCTION LIMITS
	SANITARY SEWER, BULKHEAD AND MANHOLE
	FORCE MAIN
	SANITARY SERVICE AND CLEANOUT
	WATER MAIN, TEE, HYDRANT, BULKHEAD AND VALVE
	WATER VALVE MANHOLE, REDUCER, BEND AND CROSS
	WATER SERVICE AND CURB STOP BOX
	STORM SEWER, MANHOLE AND CATCH BASIN
	CULVERT AND APRON ENDWALL
	DRAIN TILE
	DITCH / SWALE
	RIPRAP
	STREET NAME SIGN
	SIGN (NON STREET NAME)
	RETAINING WALL

# VILLAGE OF YORKVILLE, WI

## TWENTY SHEDS LLC

KURKI 184075



### PROJECT LOCATION



YORKVILLE, WI

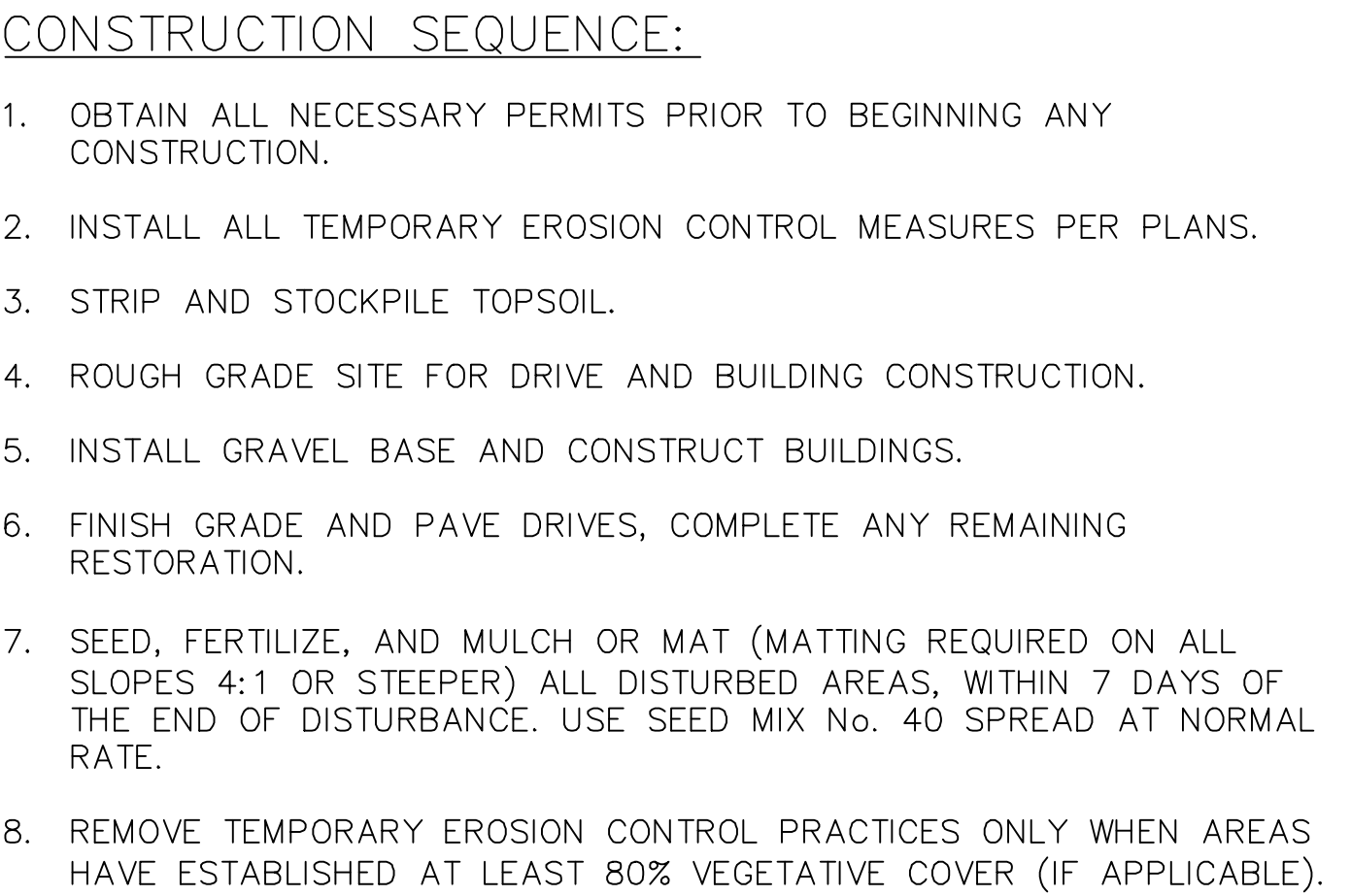
NOTE:  
THE SUBSURFACE UTILITY QUALITY INFORMATION IN THIS PLAN IS LEVEL D.  
THIS UTILITY QUALITY LEVEL WAS DETERMINED ACCORDING TO THE  
GUIDELINES OF CI/ASCE 38-22 ENTITLED "STANDARD GUIDELINES FOR INVESTIGATING  
AND DOCUMENT EXISTING UTILITIES".

THE CONTRACTOR SHALL CALL THE WISCONSIN ONE CALL SYSTEM AT  
811 BEFORE COMMENCING EXCAVATION.



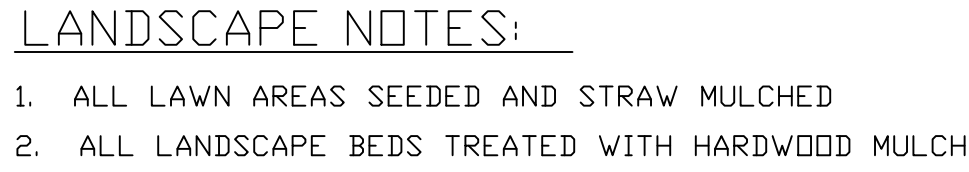
PROJECT NO.  
184075KIRKI

T 1.00  
of 4



3. ALL EROSION CONTROL PRACTICES MUST BE CHECKED FOR STABILITY AND OPERATION FOLLOWING EVERY RUNOFF PRODUCING RAINFALL AS WELL AS SNOW MELT AND WINTER THAW (1/2" OR MORE), AND AT LEAST ONCE PER WEEK.
2. ALL TEMPORARY TOPSOIL STOCKPILES SHALL NOT BE LOCATED WITHIN 25 FEET OF A DRAINAGE WAY OR A WETLAND AND SHALL BE PROTECTED WITH SILT FENCING AROUND THE DOWNSLOPE AND SIDESLOPES OF THE PILE, AND STABILIZED WITH TEMPORARY SEEDING IF LEFT INACTIVE FOR 7 DAYS OR MORE.
3. CUT AND FILL SLOPES WILL BE 4:1 OR FLATTER, UNLESS OTHERWISE NOTED.
4. TEMPORARY SEEDING TO CONFORM WITH SECTION 630.2.1.5.1.2 OF THE STATE OF WISCONSIN STANDARD SPECIFICATIONS FOR ROAD AND BRIDGE CONSTRUCTION (ANNUAL OATS) NOTE: FALL PLANTINGS TO INCLUDE WINTER WHEAT OR RYE ADDED TO MIXTURE. AREAS WHICH WILL REMAIN INACTIVE FOR A PERIOD OF 30 DAYS OR LONGER MUST BE SEEDED WITHIN 7 DAYS OF INACTIVITY.
5. HYDRO-MULCHING ALL DISTURBED AREAS W/POLYACRYLAMIDE REQUIRED FOR WINTER STABILIZATION (PER DOT's PAL).  
DEADLINES FOR SEEDING ARE:  
SEPTEMBER 15 – COOL GRASS SEEDING;  
OCTOBER 15 – TEMPORARY SEEDING;  
NOVEMBER 15 – DORMANT SEEDING.
6. TOPSOIL SHALL NOT BE USED AS FILL MATERIAL IN THE NON-STRUCTURAL AREAS UNTIL ALL SOURCES OF STRUCTURAL CUT AND TRENCH SPOILS HAVE BEEN EXHAUSTED, UNLESS OTHERWISE INDICATED OR INSTRUCTED BY OWNER OR PROJECT ENGINEER.
7. RESTORATION SHALL BE 6" TOPSOIL (REASONABLY FREE OF STONES, STICKS, ROOTS, AND OTHER  
OBJECTIONABLE MATTER AND DEBRIS). ONCE TOPSOIL HAS BEEN SPREAD, THE AREA SHALL BE SEEDED WITH SEED MIXTURE NO. 40 IN SECTION 630 OF THE "STATE SPECIFICATIONS", UNLESS OTHERWISE SPECIFIED. THE CONTRACTOR SHALL APPLY A FERTILIZER (20-0-0) OVER THE SEEDED AREA AT A RATE OF 7 POUNDS PER 1000 SQUARE FEET. THIS AREA SHALL BE MAINTAINED BY THE CONTRACTOR. STRAW MULCH SHALL BE PLACED IN ACCORDANCE WITH METHODS "B" OR "C", AS DESCRIBED IN SECTION 627 OF THE "STATE SPECIFICATIONS", EXCEPT THAT THE MULCH SHALL BE PLACED WITHIN ONE (1) DAY AFTER THE SEEDING HAS BEEN COMPLETED.
8. INSTALLATION OF ANCHORED HAY OR MULCH SHOULD NOT OCCUR OVER SNOW GREATER THAN 1 INCH IN DEPTH. MULCH APPLIED DURING WINTER SHOULD BE ANCHORED WITH NETTING OR AN APPROVED TACKIFIER FROM THE WISDOT PAL.

[illegible]





Save: 5/9/2025 10:21 AM Ikelhut Plot: 5/9/2025 10:23 AM X:\KOKKURKI\184075\5-final-dsgn\51-drawings\10-Civil\cad\dwg\sheet\184075\KU GRADING.dwg

