

RESOLUTION NO. 2021-13

**VILLAGE OF YORKVILLE
RACINE COUNTY, WISCONSIN**

**A RESOLUTION ALTERING THE BOUNDARIES OF SEWER UTILITY DISTRICT NO. 1
OF THE VILLAGE OF YORKVILLE PURSUANT TO WIS. STAT. SECTION 66.0827
FOR THE PURPOSE OF ADDING ADDITIONAL LANDS TO THE DISTRICT**

**THE VILLAGE BOARD OF THE VILLAGE OF YORKVILLE, RACINE COUNTY,
WISCONSIN, RESOLVES AS FOLLOWS:**

RECITALS

1. On April 18, 2018, the Secretary of the Wisconsin Department of Administration issued a Certificate of Incorporation recognizing Yorkville's legal status as the Village of Yorkville ("Village"). Thereafter, the utility district previously known as "Sewer Utility District No. 1 of the Town of Yorkville" was renamed, via ordinance, as "Sewer Utility District No. 1 of the Village of Yorkville" ("District").

2. The owner of a parcel of land located directly South of Grandview Industrial Park at 2200 South Sylvania Avenue, with Parcel ID # 194-03-21-24-002-000 ("Borzynski Parcel"), has requested that the Village take the necessary steps to alter the boundaries of Sewer Utility District No. 1 of the Village of Yorkville by annexing the subject parcel into the District. Attached as Exhibits A and B and incorporated herein by reference are the legal description for the Borzynski Parcel and diagram showing its location.

3. On February 18, 2021, the Yorkville Sewer and Water Commission recommended that the Village Board take the necessary steps to add the Borzynski Parcel into the District as the extension of sewer service to said parcel is consistent with the Village's "2020-2050 Village of Yorkville Comprehensive Plan" ("Comprehensive Plan") and is reasonably close to where sewer facilities have already been extended.

4. On March 8, 2021, a resolution was adopted by the Village Board of the Village of Yorkville entitled "Resolution to Institute Proceedings to Alter the Boundaries of Sewer Utility District No. 1 of the Village of Yorkville Pursuant to Wis. Stat. Section 66.0827 for the Purpose of Adding Additional Lands to the District.

5. A Notice of Public Hearing on the alteration of Sewer Utility District No. 1 of the Village of Yorkville was duly published as required by law and mailed to all interested persons at least 10 days before the hearing.

6. Pursuant to such notice, a public hearing was held by the Plan Commission and Village Board on April 12, 2021 in the Community Room (1st Floor) at the Union Grove Municipal Center, located at 925 15th Avenue, Union Grove, at 6:00 p.m., at which all interested persons desiring to be heard, pro and con, were heard.

NOW THEREFORE, BE IT RESOLVED, that the extension of sewer service to the

Borzynski parcel is consistent with the Village's "2020-2050 Village of Yorkville Comprehensive Plan" ("Comprehensive Plan"), and the subject parcel is reasonably close to where sewer facilities have already been extended; and

BE IT FURTHER RESOLVED, that the Plan Commission recommends extension of sewer utilities to the Borzynski parcel, pursuant to Wis. Stat. Section 62.23(5); and

BE IT FURTHER RESOLVED, that Sewer Utility District No. 1 of the Village of Yorkville be, and hereby is, altered pursuant to Section 66.0827 of the Wisconsin Statutes by annexing that land located directly South of Grandview Industrial Park at 2200 South Sylvania Avenue, with Parcel ID # 194-03-21-24-002-000, and being further described as set forth in Exhibits A and B; and

BE IT FURTHER RESOLVED, that the Village Administrator/Clerk is directed to have a certified copy of this resolution recorded with the Racine County Register of Deeds Office.

This Resolution was adopted by the Yorkville Village Board on April 12, 2021.

VILLAGE OF YORKVILLE

Ayes: 5

By: 
Douglas Nelson, President

Nays: Ø

Attest: 
Michael McKinney, Administrator/Clerk

Abstentions: Ø

Absences: Ø

Exhibit A

LEGAL DESCRIPTION

That part of the South Half of the Northeast Quarter of Section 24, Township 3 North, Range 21 East, more particularly described as follows: Commence at the East Quarter corner of Section 24-3-21; run thence West along the East and West Quarter line 259.88 feet to a iron pipe and the point of beginning of the following described parcel; thence continue West, 1720.02 feet to an iron pipe; thence North 0°09'53" West 1326.58 feet to an iron pipe; thence North 89°50'15" East 1722.79 feet to an iron pipe; thence Southeasterly 360.09 feet on the arc of a curve concave to the Southwest, radius 137,510.07 feet, long chord bearing South 0°06' East, 360.09 feet to an iron pipe; thence South 0°01'30" East parallel to the East line of said Section 971.37 feet to the place of beginning. Said land being in the Town of Yorkville, Racine County, Wisconsin.

EXCEPTING THEREFROM all of said land conveyed to Ribsteel Buildings Inc. by deed recorded July 5, 1983 in Volume 1681 of Records, page 912, as Document No. 1128297 and being more particularly described as follows: The South 26.525 acres of that part of the Northeast Quarter of Section 24, Township 3 North, Range 21 East, more particularly described as follows: Commence at the East Quarter corner of Section 24-3-21; run thence West along the East and West Quarter line 259.88 feet to an iron pipe and the point of beginning of the following described parcel; thence continue West 1720.02 feet to an iron pipe; thence North 0°09'53" West 1326.58 feet to an iron pipe; thence North 89°50'15" East 1722.79 feet to an iron pipe; thence Southeasterly 360.09 feet on the arc of a curve concave to the Southwest, radius 137,510.07 feet, long chord bearing South 0°06' East 360.09 feet to an iron pipe; thence South 0°01'30" East parallel to the East line of said Section 971.37 feet to the place of beginning. Said land being in the Town of Yorkville, Racine County, Wisconsin.

Tax Key No. 51-018-03-21-24-002-000

ADDRESS: 2200 S. SYLVANIA AVENUE, YORKVILLE, WISCONSIN

Tax Parcel Number: 018032124002000

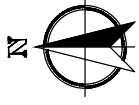
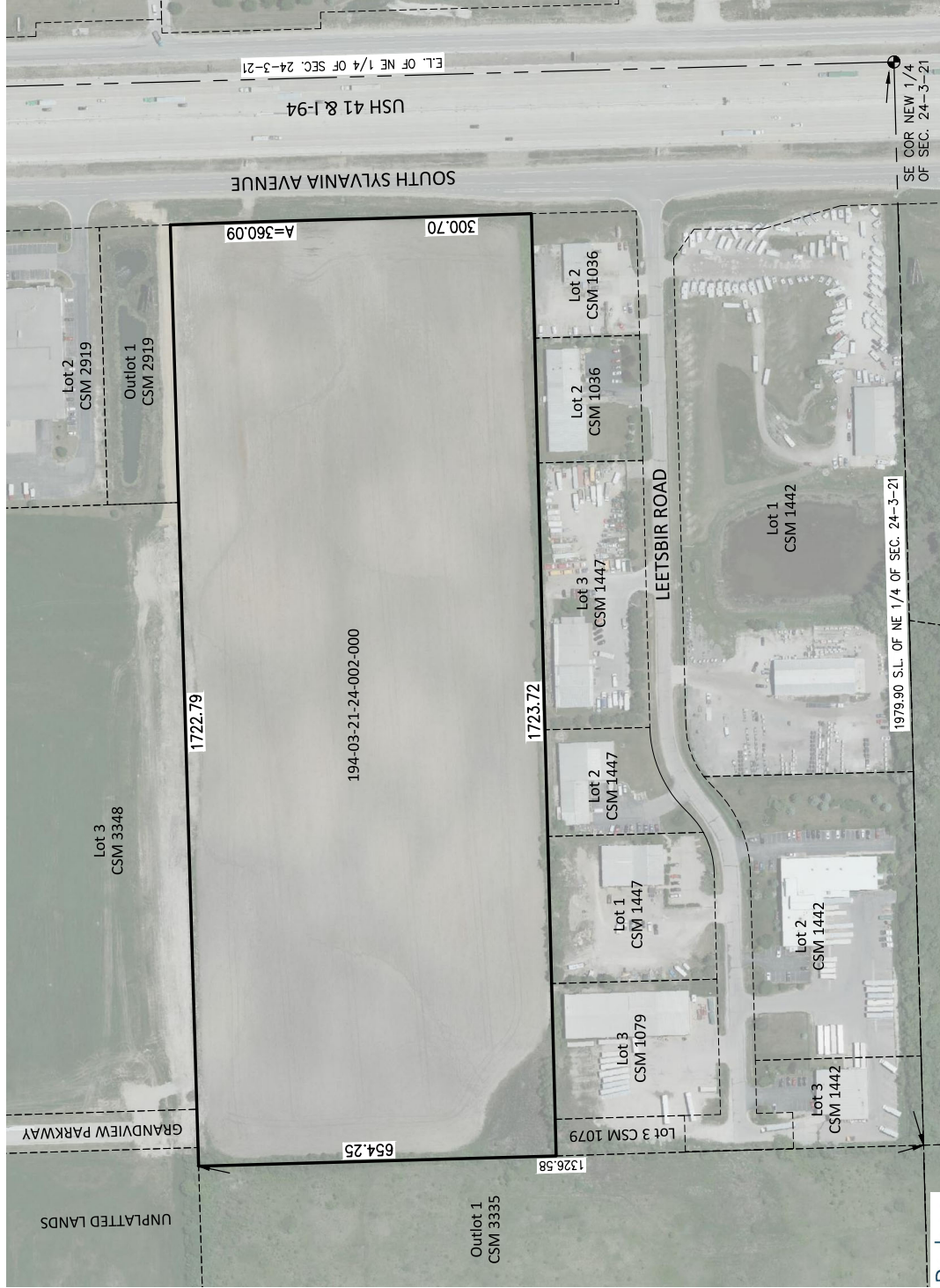


Exhibit B



Scale: 1" = 200'
 Drawn By: SCB
 DATE: 3-8-2021
 2021.0002.01
 Parcel Exhibit
 Village of Yorkville
 Yorkville, Wisconsin



Nielsen Madsen + Barber
 CIVIL ENGINEERS AND LAND SURVEYORS
 1458 Horizon Blvd., Suite 200, Racine, WI. 53406
 Tele: (262)634-5588 Website: www.nmbasc.net

CERTIFICATION

The undersigned, Michael McKinney, hereby certifies that he is the duly-appointed Administrator/Clerk of the Village of Yorkville, Racine County, Wisconsin, and that attached hereto is a true and correct copy of Resolution No. 2021-13, "Resolution Altering the Boundaries of Sewer Utility District No. 1 of The Village of Yorkville Pursuant to Wis. Stat. Section 66.0827 for the Purpose of Adding Additional Lands to the District," which was adopted during the Yorkville Village Board Meeting of April 12, 2021. The original Resolution is on file in the office of the Village of Yorkville, located at 925 15th Avenue, Union Grove, Wisconsin.

Dated this 13th day of April, 2021.




Michael McKinney
Village Administrator/Clerk
Village of Yorkville

Subscribed to and sworn before me
this 13th day of April, 2021.



Notary Public, Racine County, Wisconsin

My Commission expires October 7, 2023



Village of Yorkville
Notice of Newly Adopted Resolutions

Please take notice that, on Monday, April 12, 2021, the Village Board of the Village of Yorkville adopted the following resolutions:

- Resolution 2021-12, entitled “A Resolution to alter the boundaries of Water Utility District No. 1 of the Village of Yorkville pursuant to Wis. Stat. Section 66.0827 for the purpose of adding additional lands to the District”.
- Resolution 2021-13, entitled “A Resolution to alter the boundaries of Sewer Utility District No. 1 of the Village of Yorkville pursuant to Wis. Stat. Section 66.0827 for the purpose of adding additional lands to the District”.

The full text of these resolutions may be obtained from the Village of Yorkville Administrator/Clerk’s Office, 925 15th Avenue, Union Grove, Wisconsin 53182, or through the Village’s website at www.villageofyorkville.com. The phone number for the Administrator/Clerk is (262) 878-2123.

Michael McKinney
Administrator/Clerk