













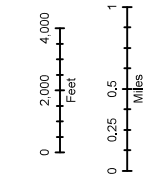
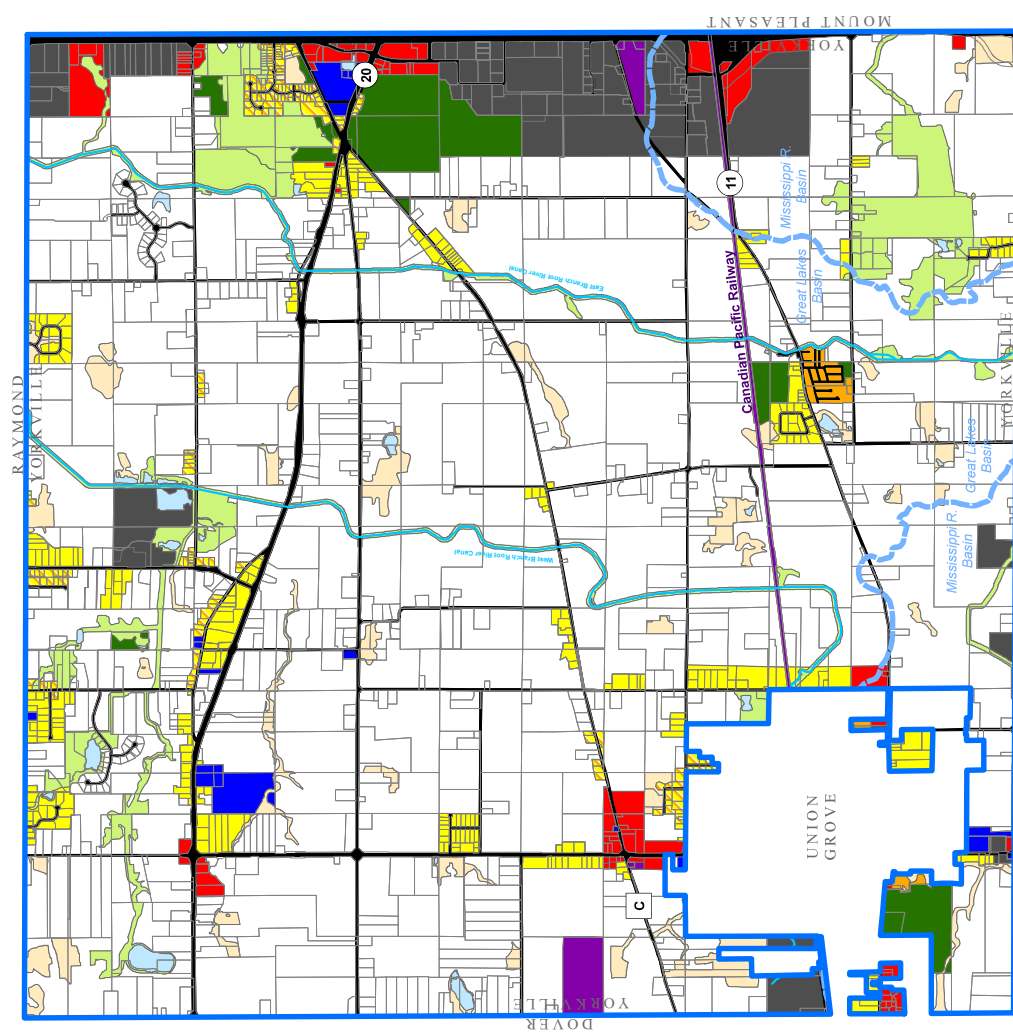


# YORKVILLE WISCONSIN RECOMMENDED 2050 LAND USE PLAN

-  VILLAGE BOUNDARY
  -  PARCEL BOUNDARY
  -  RIVERS
  -  SUBCONTINENTAL DIVIDE
- ### YORKVILLE LAND USE PLAN 2050
-  SUBURBAN RESIDENTIAL  
(1.5 TO 3.0 ACRES PER DWELLING UNIT)
  -  LOW DENSITY RESIDENTIAL  
(19,000 SQUARE FEET TO 1.49 ACRES PER DWELLING UNIT)
  -  MEDIUM DENSITY RESIDENTIAL  
(6,200 TO 18,999 SQUARE FEET PER DWELLING UNIT)
  -  COMMERCIAL
  -  INDUSTRIAL
  -  TRANSPORTATION, COMMUNICATION, AND UTILITIES
  -  STREETS AND HIGHWAYS
  -  GOVERNMENTAL AND INSTITUTIONAL
  -  RECREATIONAL
  -  AGRICULTURAL, RURAL RESIDENTIAL, AND OPEN LAND
  -  SECONDARY ENVIRONMENTAL CORRIDOR
  -  ISOLATED NATURAL RESOURCE AREA
  -  SURFACE WATER



**FUTURE LAND USE**  
2050 Plan  
Village of Yorkville  
Racine County, WI  
Updated 1/17/2020

MAPPING ASSISTANCE  
AND DATA BY:  
Short Elliot-Hendrickson, Inc.  
Racine County