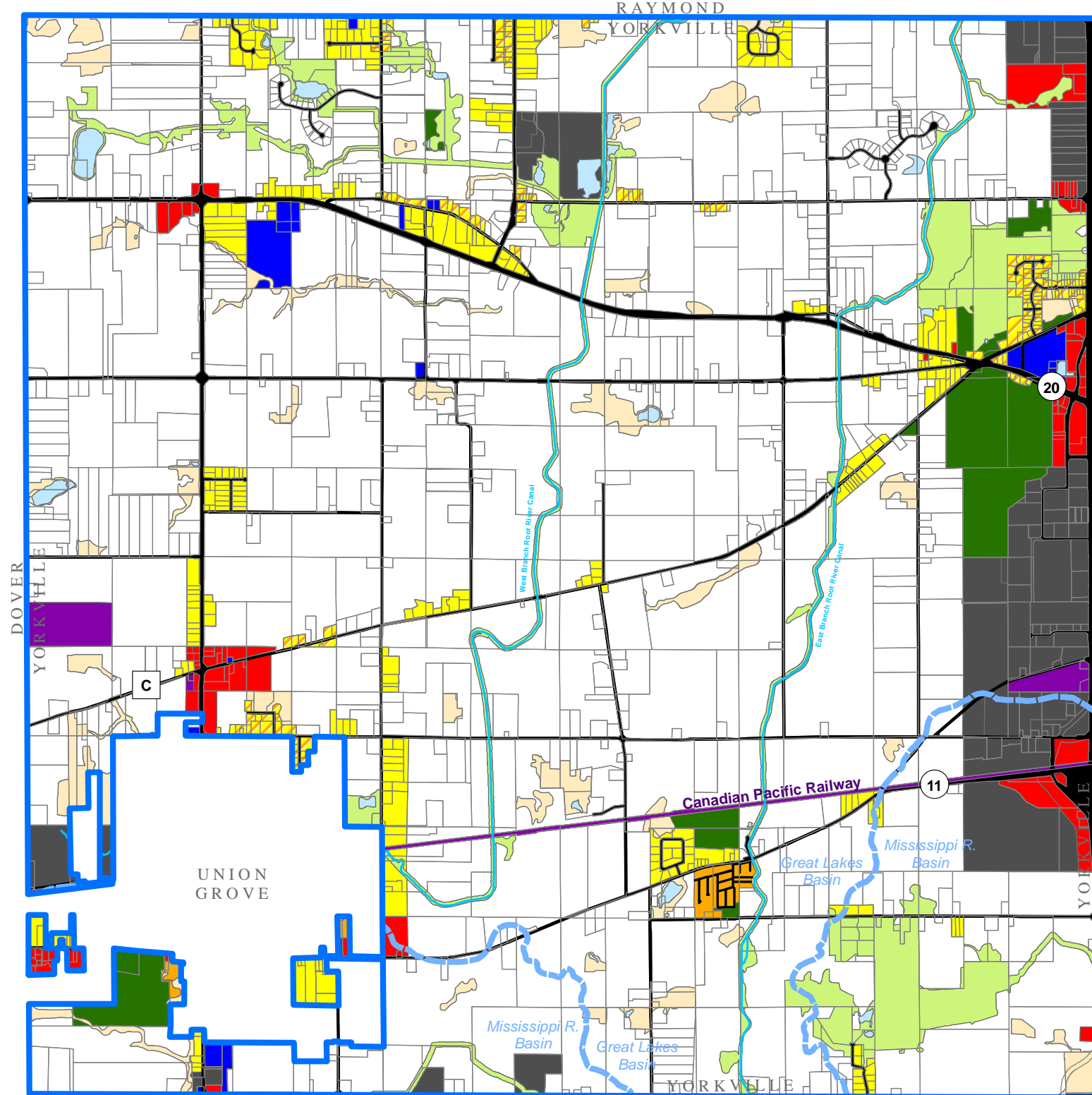


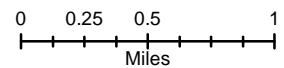
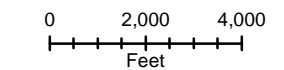
Appendix A

2050 Recommended Land Use Plan

YORKVILLE WISCONSIN RECOMMENDED 2050 LAND USE PLAN



- VILLAGE BOUNDARY
 - PARCEL BOUNDARY
 - RIVERS
 - SUBCONTINENTAL DIVIDE
- YORKVILLE LAND USE PLAN 2050**
- SUBURBAN RESIDENTIAL
(1.5 TO 3.0 ACRES PER DWELLING UNIT)
 - LOW DENSITY RESIDENTIAL
(19,000 SQUARE FEET TO 1.49 ACRES PER DWELLING UNIT)
 - MEDIUM DENSITY RESIDENTIAL
(6,200 TO 18,999 SQUARE FEET PER DWELLING UNIT)
 - COMMERCIAL
 - INDUSTRIAL
 - TRANSPORTATION, COMMUNICATION, AND UTILITIES
 - STREETS AND HIGHWAYS
 - GOVERNMENTAL AND INSTITUTIONAL
 - RECREATIONAL
 - AGRICULTURAL, RURAL RESIDENTIAL, AND OPEN LAND
 - SECONDARY ENVIRONMENTAL CORRIDOR
 - ISOLATED NATURAL RESOURCE AREA
 - SURFACE WATER



FUTURE LAND USE

DRAFT 2050 Plan
Village of Yorkville
Racine County, WI
Updated 1/17/2020

MAPPING ASSISTANCE
AND DATA BY:
Short Elliott Hendrickson, Inc.
Racine County